







Hermantown Area Alternative Routes

Alternative A
23.04 Miles
(Highlighted in Red)

Features

-  Official Trails (DNR)
-  Route Alternatives
-  Roads
-  Railroads
-  Minor Civil Divisions (MCD's)
-  PLS Sections



The information on this map is a compilation of data from various federal, state, county, regional, and municipal sources. Geographic information has limitations due to the scale, resolution, data and interpretation of the original source materials. Users should consult available data documentation (metadata) to determine limitations and the precision to which the data depicts distance, direction, location or other geographic characteristics. These maps and/or data are not legal survey documents to be used for describing land for the purpose of ownership or title.

